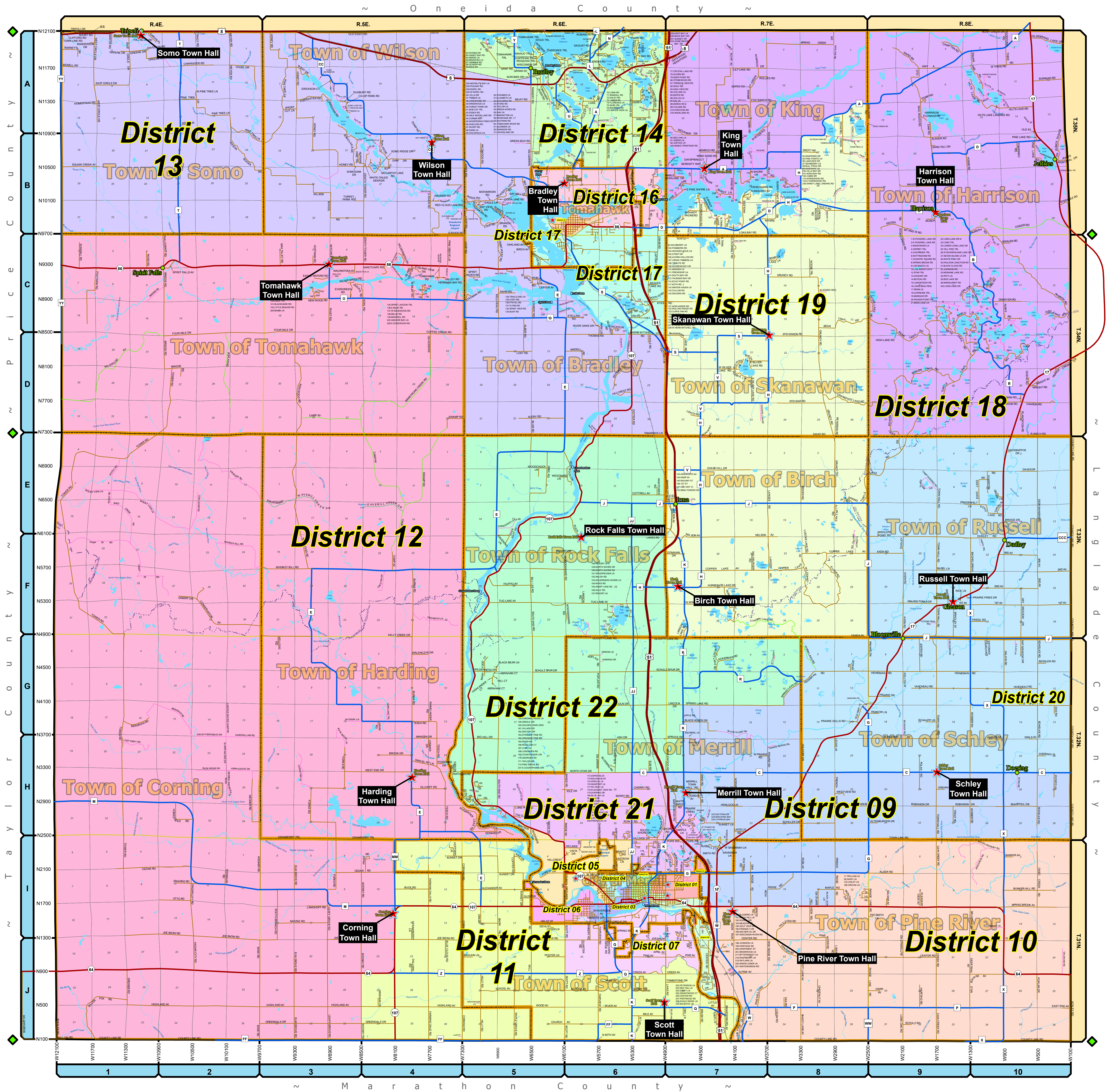
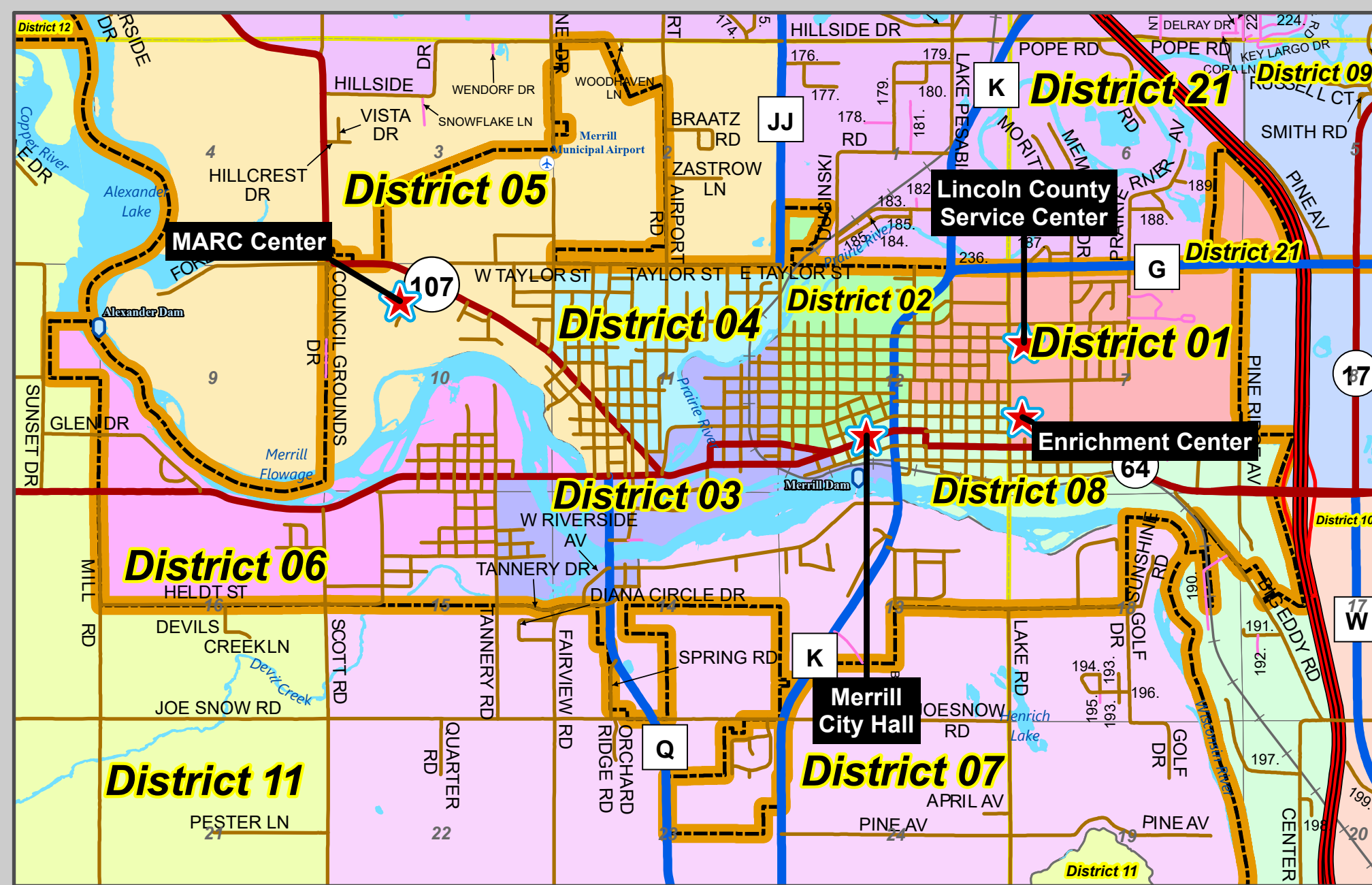


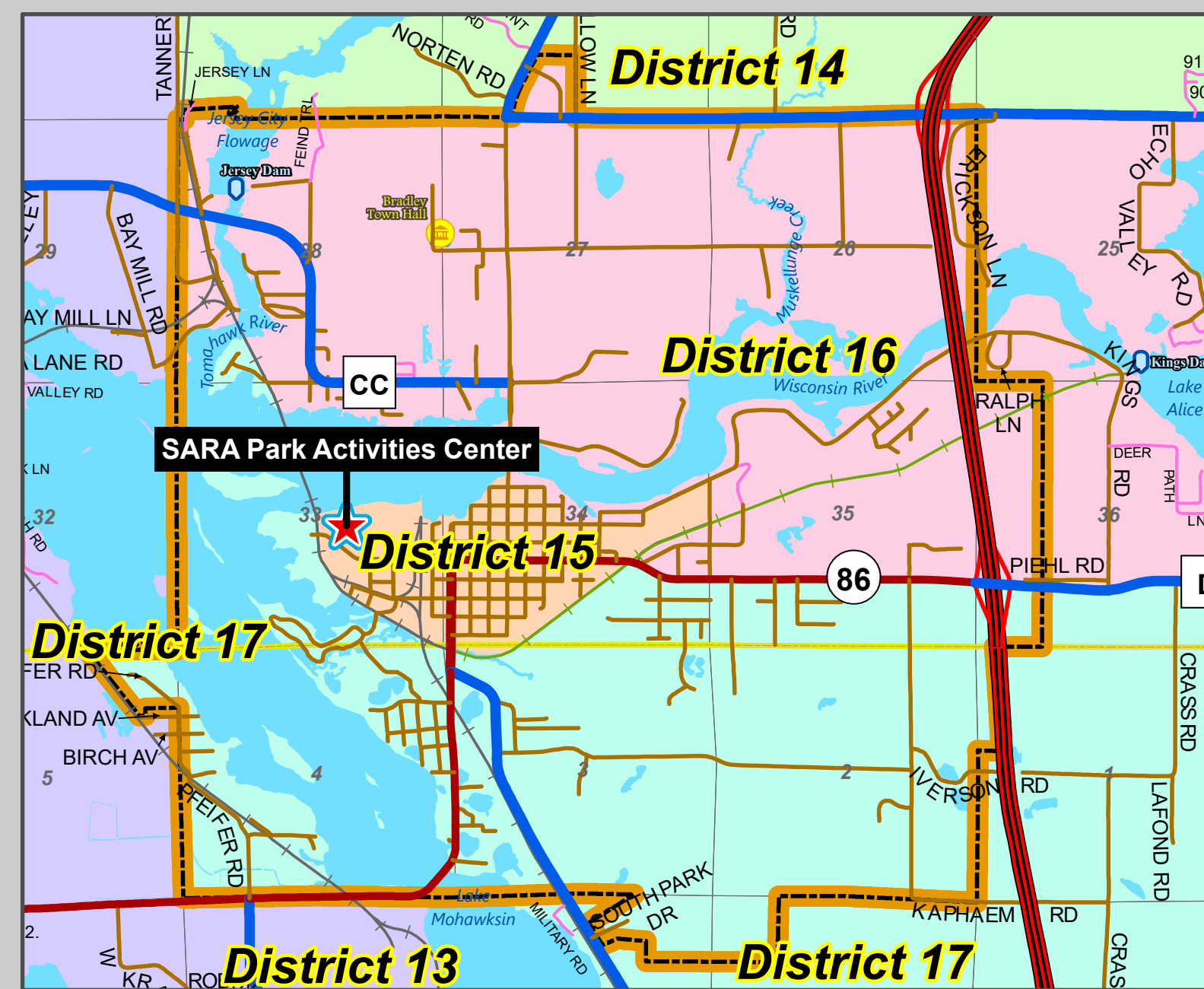
Lincoln County Supervisory Districts 2022



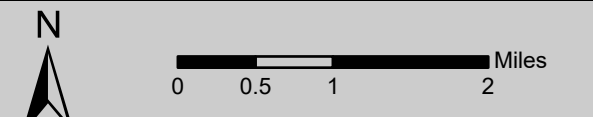
City of Merrill



City of Tomahawk



Main Map Scale: 1:78,400



Legend

- US Highway
- State Highway
- County Highway
- Town Road
- Private Road
- Forest Road Gas-Tax
- Forest Road No-Gas-Tax
- Ramp
- Abandoned Railroad
- Railroad
- Ice Age Trail
- Rivers/Streams/Creeks
- Lakes/Ponds/Flowages
- Airport
- Dam
- Unincorporated Area
- Town Halls
- PLSS Township
- PLSS Section



Lincoln County Wisconsin

Legend

- Supervisor District 01
- Supervisor District 02
- Supervisor District 03
- Supervisor District 04
- Supervisor District 05
- Supervisor District 06
- Supervisor District 07
- Supervisor District 08
- Supervisor District 09
- Supervisor District 10
- Supervisor District 11
- Supervisor District 12
- Supervisor District 13
- Supervisor District 14
- Supervisor District 15
- Supervisor District 16
- Supervisor District 17
- Supervisor District 18
- Supervisor District 19
- Supervisor District 20
- Supervisor District 21
- Supervisor District 22



The information depicted on this map is a compilation of public record information including aerial photography and other base maps. No warranty is made, express or implied, as to the accuracy of the information used. The data layers are a representation of current data to the best of our knowledge and may contain errors. It is not a legally recorded map and cannot be substituted for field-verified information. Errors should be reported to the Land Services Department, 801 North Sales St, Merrill, WI, 54452. Phone (715) 539-1087.