





Legend

-  Selection (53 Acres)
-  Shelterwood (28 Acres)
-  Wetland
-  Woods Roads
-  Snowmobile Trail
-  Summer ATV Trail
-  Survey Marker
-  Berm
-  Gate
-  Culvert
- RL Red Paint Line
- GL Green Paint Line
- PL Purple Paint Line
- REZ Restricted Equipment Zone



The information depicted on this map is a compilation of public record information including aerial photography and other base maps. No warranty is made, express or implied, as to the accuracy of the information used. The data layers are a representation of current data to the best of our knowledge and may contain errors. It is not a legally recorded map and cannot be substituted for field verified information. This map may be reproduced with permission of the Lincoln County Forestry, Land, and Parks Dept. Errors should be reported using the contact information provided below.

Lincoln County Forestry, Land, and Parks Dept.
 801 N Sales St, Suite 106, Merrill, WI 54452
 715-539-1034